
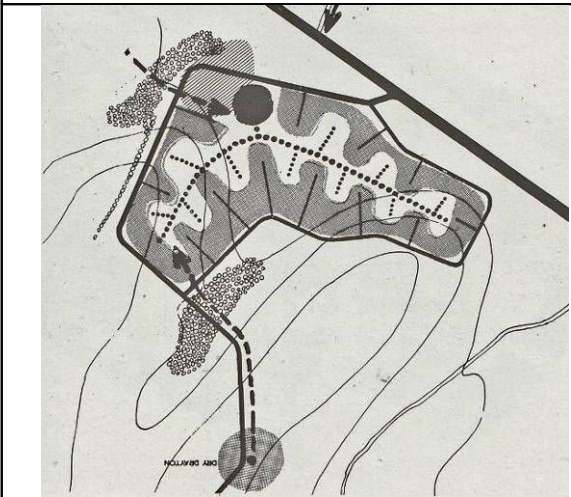



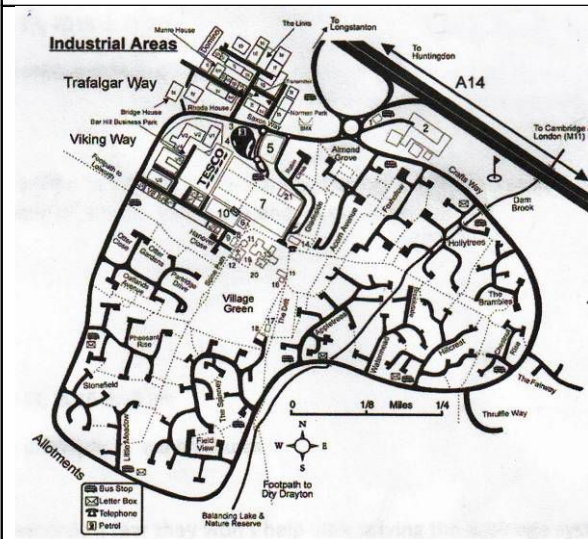
Original diagram plan for Bar Hill (? 1962-3) for 2,500 persons in five housing groups of 100+ houses (3.3 persons per house against 2.3 UK average 2015)
 Each housing group with own green off central main spine.
 (See p3 of Bar Hill- A Social History by Roger Hall)



Revised diagram plan at Planning Enquiry 1964 for 4,000 persons.
 (Note that both the first two plans envisaged vehicular access to dwellings from perimeter road)



1969 variation on layout diagram (from p 75 A Social History by Roger Hall)
 This arose from HHC's wish to reduce the length of the perimeter road, which would be (later) modified to cut across the eastern end of the village, here left dark grey with no housing.



As built 2016, population 4,500
 All access to dwellings from cul-de-sacs.
 Employment, leisure and housing Development now occurring outside perimeter road.